

EASTMOOR BLVD SAFETY AND MOBILITY IMPROVEMENTS

BEXLEY

S Gould Rd

S Broadleigh Rd

Fair Ave

Bexley Park Rd

Bryden Rd

Sherwood Rd

S Chesterfield Rd

Dale Ave

S Virginialee Rd

Elbern Ave

Brookside Dr

Main St

S Harding Rd

E Broad St

Broadmoor Ave

Medway Ave

S Kellner Rd





S James Rd

Eastmoor Blvd

THE CITY OF COLUMBUS
ANDREW J. GINTHER, MAYOR

DEPARTMENT OF PUBLIC SERVICE

Eastmoor Blvd Study Area

-  Signalized Intersection
-  Traffic Circles
-  Eastmoor Blvd
-  City Boundaries



Esri Community Maps Contributors, Franklin County Auditor, West Virginia GIS, © OpenStreetMap, Microsoft, Esri, HERE, Garmin, SafeGraph, GeoTechnologies, Inc, METI/NASA, USGS, EPA, NPS, US Census Bureau, USDA
Map Date: April 7, 2022